

Turning Point in the World by Fritz Tauscher - 1997
<https://wp.me/a5BHZc-2iD>

Fritz Tauscher



ZEITENWENDE - WELTENWENDE

Pole shift theories in the light of the Weltschau
the

The Age of Aquarius

Fritz Tauscher: "Turn of the times - Turn of the World"

- Pole shift theories in the light of the worldview of the age of Aquarius - In a short overview, the author clarifies our social, economic and scientific situation, the spiritual impasse, in which we have now come to terms with our worldview. Gently reports he justified doubts about the previously learned and believed and arrived at about questions about geomagnetism, pole shift theories and astronomical principles and distance measurements to the point where he - in the scientific sense - asks for evidence and evidence.

He cites a series of measurements that the Copernican Statements about the shape of the Earth and the structure of the universe refute. Increasingly overwhelming, the measurement results show that Copernicus his model of the universe just as a computational model, not however, as a proven fact. First the ruling Over the past three centuries, this model has become a an indisputable fact, about which no longer be thoughtful. If you do it anyway, the conviction inevitably matures, that we are not on a lost cosmic grain of sand, but in living in a protective organism, in a macrocosmic cell that gives us life and security.

The present work is an introduction to the "worldview of the inner Kosmos", already written down in the Bible. In the first third, these At the end of the XIX century, this alternative worldview received relatively wide distribution thanks to such dedicated authors as Johannes Lang, Karl Neupert or P.A. Müller-Murnau, while recent observations - especially in the context of manned and unmanned space flight - hardly any more with this Worldview, but it is precisely because of this that he completely could be clarified. About this and about further evidence will be upcoming publications of this book series on the topic of the inner world report.

The book is addressed to people who are ready to open their blinders and want to listen to what the established science admits must, when she tries to prove her overinterpreted worldview. -

To people who are ready to ask: "Do we need, does the whole Humanity a new worldview?"

ISBN 3-9805725-0-1

Verlag Klaus Rauber; Geroldseckstr. 4, D-77736 Cell A.H.

Preface

It was probably at the end of 1939 when the book, „And she moved me don't get into each other's hands" by P.A. Müller-Murnau, with whom, years later, a friendship of more than ten years- che acquaintance association.

The content of the novel captivated me so much and never again let go, so that I was prompted to come a little closer with the facts and problems of natural knowledge- of a professional nature to deal with and to deal with. The gip- finally, a few years ago, the Constitution of the- this is a book for which, of course, there was no publisher for the time being.

All the more it is a need for me now, the publishing house Klaus Robbers for the courageous effort to relocate my work sincerely thank you.

But I would also like to thank you posthumously for the 1970- deceased writer and private scholar P.A. Müller-Murnau, which I bring up acquaintance with the worldview of- thanks to the new age.

Last but not least, I would like to thank Mr. Walter K. Wavruska, who gave me so many suggestions and valuable information. has made it available.

Innsbruck, in the winter of 1997

Fritz Tauscher

"Measure what is measurable - and deny the rest, this is the maxim of the so-called science, which certainly also has its 'successes'."

Rupert Kerer in the "Tiroler Tageszeitung"
of 28 and 29 April 1984

Content:			
PRELIMINARY REMARK	7	ALTERNATIVE	129
GÖTTERDÄMMERUNG	14	GENERAL	129
DOUBT	29	WHAT IS OUTSIDE?	132
EARTH	29	the earth's interior.	133
the earth's magnetism	31	THE CELESTIAL SPHERE	137
pole shift theories	34	energy cycles	144
heaven and earth	41	OPTISCHE GEGEBENHEITEN	146
IN THE DEPTHS OF SPACE	52	EMERGENCE of day and night	149
höhenstrahlen	58	origin of the seasons	151
COSMIC background radiation	60	MONDPHASEN UND FINSTERNISSE	155
disk	62	moon flight in the interior of the earth	157
distance measurements	67	the platonic year	160
INDICATIVE EVIDENCE	77	REVIEW AND OUTLOOK	162
earth	77	TWO WORLDS	168
the shape of the earth	79	PIONEER	171
inclining needles	95	karl neupert	171
the horizon phenomenon	99	JOHANNES LANG	171
LICHTWEGE	102	P.A. MÜLLER-mUrnau	172
sky	105	W. BROWN	172
the precession	109	POLE SHIFT IN THE EARTH WORLD	175
the world ages of ancient peoples	113	further information	179
Cosmic influences	117		
AN INTERIM REMARK	121		

created image of the Earth as a solid sphere. You may but do not overlook the fact that there are people who have been these experiments were carried out by experienced specialists and Experts of their profession, who, on the one hand, were well versed in the they were aware of possible sources of error and, on the other hand, they

they were aware of possible sources of error and, on the other hand, they also, above all, were intent on achieving an opposite result to score!

The following fact is also significant: although the divergence between the two ratios (convex or concave) at which is 35 centimeters, to this day no one has it was necessary to conduct a control experiment. At the There can be no cost, because how often is money spent for far and- more important things are provided. The following two Sketches may clearly demonstrate the problem raised:



Figure 2: Solders in the convex and concave sphere

In close connection with the just described Facts regarding the solders, there is the problem of measuring the degree of- the measurement of meridian and latitudes on the surface of the earth. Now the surveying of the earth's surface is- she absolutely nothing new. She will be from time immemorial practiced and often by extensive staffs of expert scholars and/or surveying technicians within the framework of Landvermes- for the preparation of maps or basic cadastre performed. The expenditure of highly qualified personnel and due to the undisputed accuracy and diligence in the

Carrying out the measurements achieved precision would actually have have had to produce results for quite some time, from the- conclusions can be drawn about the nature of the curvature of the Earth's surface and they would have let it pass over the shape of the earth. You unfortunately, they were never pulled. It is a huge sub- it was decided whether to make such measurements on the outer surface or but on the inner wall of a ball performs. Already from inside



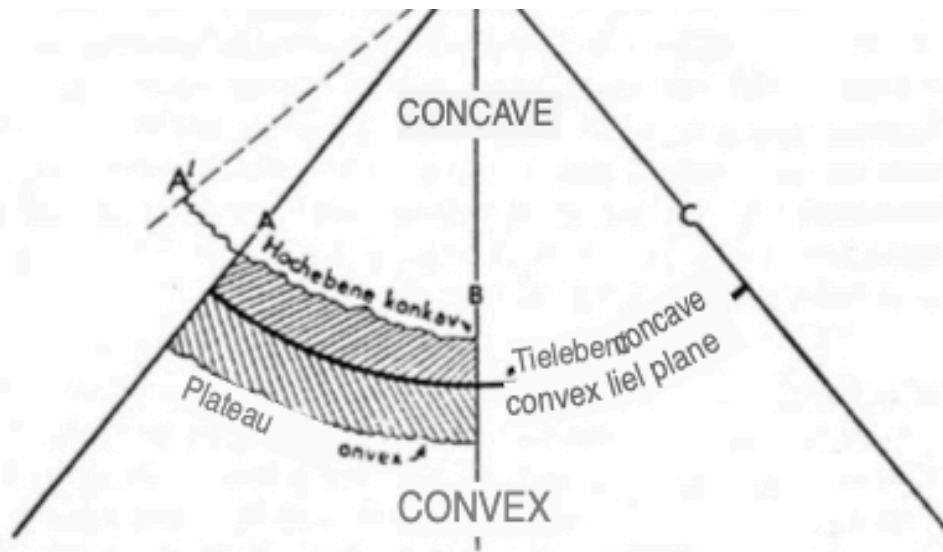


Figure 3: Solder deviations

It so happened that Belajeff, who, due to his astronomical the points defined in his measurements in each case correspond to the- the Earth's surface is expected to have an appropriate angle x , instead of which, again and again he and the other expedition members- the inexplicable (because much too large) angle y was determined. Which the only exception mentioned, moreover, was in a large-Order (minus 45 arcseconds!), which in itself is more than is questionable.

In any case, it should be for every unbiased and it is immediately clear to sober-minded people why one should such measurements lead to inexplicable results- men must: as long as you put the solders on a supposed full- gel surface, i.e. converging inwards, projected when one is reduced from a plateau to normal zero as long as you never come to useful results. And as long as you did not do the opposite, to see to which He- then, we claim the present Facts as proof of the hollow round shape of the Earth!

Fortunately for science, there have always been people, who were not content with believing and praying,

remove che. If, on the other hand, the earth is a hollow body (with the the same internal dimensions as the solid ball!), so was Mor- just rows a tendon in a circular arc and had to sooner or later approach the earth's surface.

And the improbable happened: at length the measuring distance was just approaching the surface of the Earth exactly by the amount by which you pay for a full ball- should have been far away! May we, please, the description of the save interesting details in themselves, because you alone have a it would take a whole brochure. We believe that for the Ver- it is absolutely necessary to understand the following illustrations- can be taken. They come from the translation- train from Brt. Engler, or from the book "World Puzzles Universum" by P. A. Müller-Murnau.

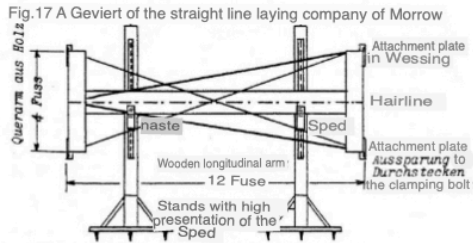


Figure 4: A drawing of the straight-line laying

To forestall a skeptical question, let's be brief explained: In the case of the wood from which the measured- it was stored for over ten years, and since- because of the "quiet" teak wood, the possible temperature or Practically insensitive to humidity fluctuations was. In addition, of course, the fourth each subsequent installation on an adjustment plate carefully over- check.




Figure 5: Fully adjusted section

In addition, the fourth were each specified in a turning position- that is, the previous top of the cross arms was now- more below, where there is another possible source of error- has been switched. The readings on the hairline and attachment plates were carried out using microscopes.

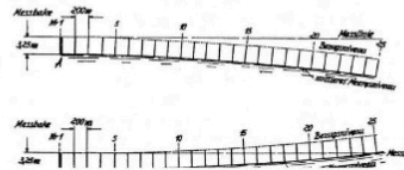


Figure 6: Location and course from the mean sea level, Ben- tensile level and measuring line at a) convex, b) concave earth- surface

The measuring distance was 4.125 miles long, i.e. 6.638 km. That that is, a tangent on a solid sphere would have changed by about 3 Need to remove meters from the spherical camber. Morrows Haarli- but never approached the reference area by exactly this amount! This result speaks for itself! By the way: those present stuff- with the exception of two, they were convinced followers of the Copernican-

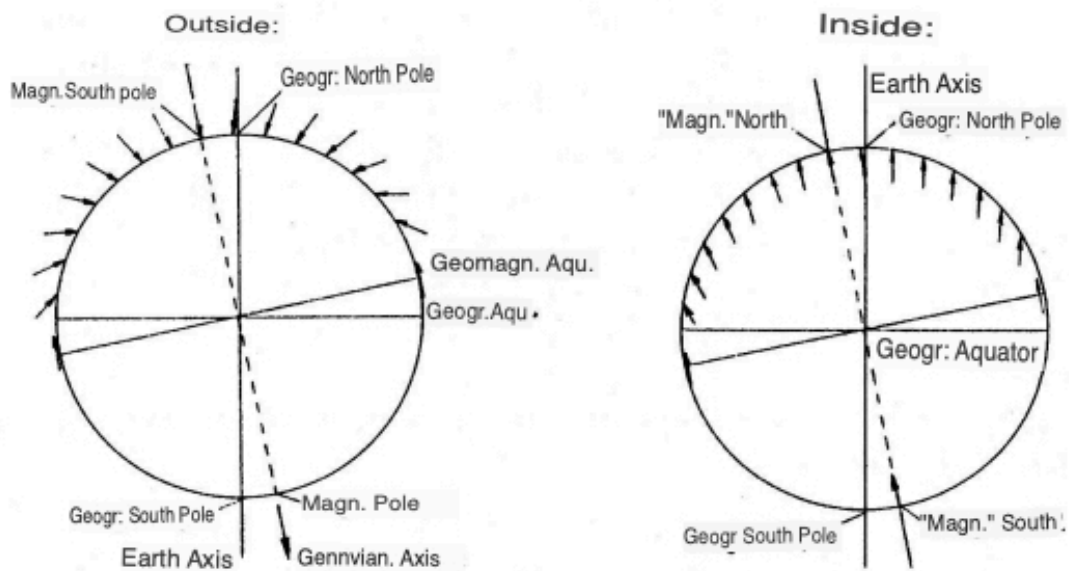


Figure 7: Course of the magnetic field lines

97

it is believed that the axis of rotation of the electron current is in the center of a hollow body, he will find that suddenly there is an amazing order in two respects shows: On the one hand, the "magnetic poles" are now located at the geographical Poland of the same name, on the other hand, results in that the officially valid image, like the spines of a Hedgehogs stare away from the surface of the earth in all directions- the inclination needles now at the same angles to the The surface of the Earth is essentially all north-south and- which are aligned as well as parallel!

From all this we conclude that there is the "earth" magnetism in There is no sense of the doctrinal opinion at all (which we use to explain to the official Science is actually a service - albeit an ungrateful one- but that it is the one we postulated about the earth is the circular electron current that the inclination needles rectifies. Which, of course, only becomes apparent when one free from the image of the solid sphere.

The following sketch, Figure 7, may illustrate this. You

The following sketch, Figure 7, may illustrate this. You conveys in broad strokes the image of a north-south Schnittes through the globe and hires the official "outside"-view from the "magnet" earth.

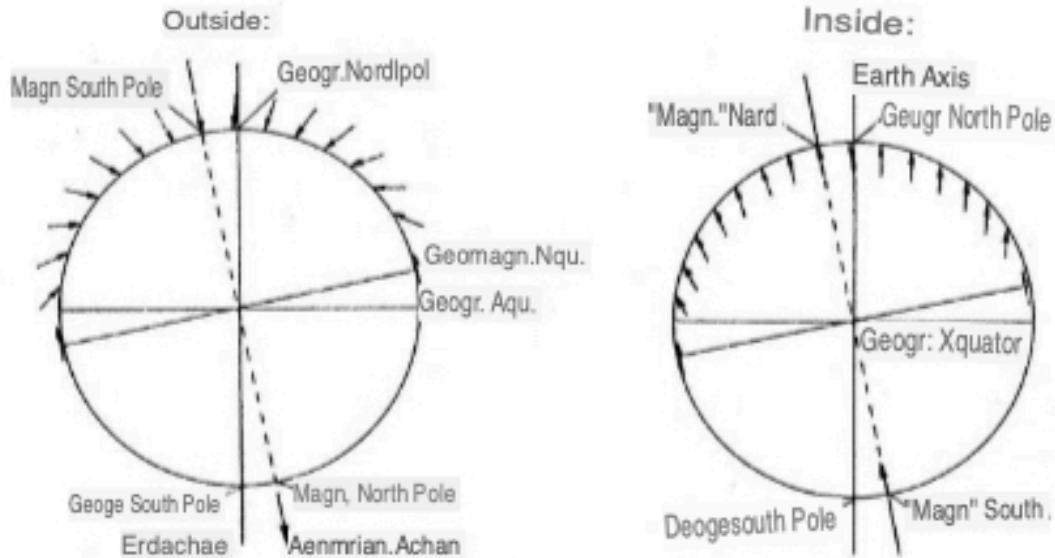


Figure 7: Course of the magnetic field lines

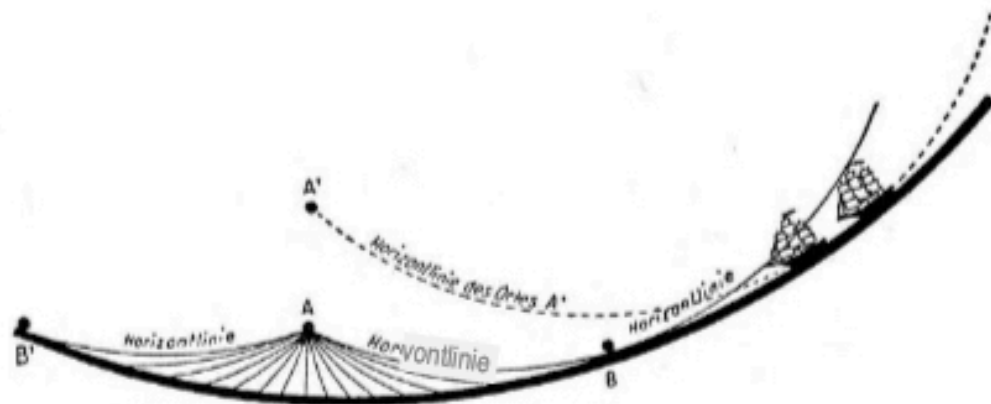


Figure 8: Line of sight, horizon phenomenon

"The ships are sailing the concavely curved sea surface to the place of the observer (A). so to speak, 'down'. Thereby

first with the top of the mast, then with the mast and finally, with the fuselage over the 'line of sight', the curved Beam. The ships 'rise' over the through the curvature the horizon line formed by the light beam '. It is an opti- a kind of deception, the same one that makes the firmament look like a concave- he makes it appear.

All objects that are 'behind' the horizon line of a Places are invisible to this place. Those of you as a result of their curvature, outgoing light rays reach not the location of the observer. The observer on location A above- looks at the earth's surface from place B to place B'. In addition, about- he looks at everything that is above his horizon line, so here is still half of the masts of the first ship and the masts tips the second. He also sees the 'sky', which is also above its horizon line. The higher the observer- the more he rises, the more he is able to overlook. An observer on Location A' sees the first ship completely and the second ship almost completely (dotted line)."

Lang then points out for good reason that the Of course, the drawing had to be greatly oversubscribed, since, when designed to scale, a height of 10,000 meters 1 Millimeters in a circle of 12.75 meters in diameter ent-



Figure 9: Radiation profile of a Magnet.

Rüdenberg (Springer-Verlag, Berlin), and in addition by him we have learned that between light and radio waves, fundamental Equality exists. This picture now shows a downright amazing-striking similarity with the above radiation pattern of a magnet. We are convinced that this similarity, which with a clear conscience, we can already call it similarity, is more than just a coincidence, but on the contrary, on the principle of the kingdom of electromagnetic rays note.

It follows from this: from a light source that is strong enough, large- to bridge further distances (e.g. cosmic distances), does not go out a bunch of straight light rays, but a lot- more of a fountain of curved rays of light, which, the further- lying on the edge of the fountain, more and more curved while a straight beam of light is at most in the center the fountain can exist.

From this circumstance, of course, the appearance of a- a whole series of partly far-reaching conclusions, which in a- the task of future research must be to determine and - hopefully! - it will be. One - but very essential! -

That we have the Ma- convert a gnetfeld to a- the giving circle- has added, has, like will still show itself, his good, yes trifli- the reason.

See you wei- in our opinion- we are encouraged when we to the drawing 'Po- lardigram of the field- strength of Vierpolan- from the factory "Sending out and Reception of electrical Waves" by Prof. Ing. U. Dr. Ing. E.H. Reinhold

the aspect to be derived from this is with the following drawing demonstrated:

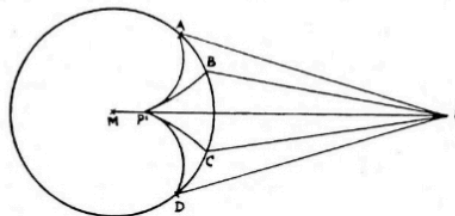


Figure 10: optical projection, inside and outside.

The circle with the center M represents an arbitrary Cut through the Earth, i.e. approximately along a meridian; on the one hand, this point is the center of a Copernican Or, on the other hand, the center of one of the- the surface (earth wall) of the enclosed cavity; the points A to D mark the points of view of four observers that we either on the surface of the convex solid sphere or on the inner wall of the hollow sphere.

P and P' represent objects above the outer relation- the inner surface of the earth. The Interessan- this is due to the fact that each of the two observers, it does not matter whether it is located on the convex outer surface or standing on the concave inner surface, the- ten P and P', each emitting light beams exactly under the the same angles come to mind! To put it more precisely: the Win- kel on the outside is according to the law of reciprocal radi- exactly the same size as the angle on the imaginary inside.

The consequence: a structure on the concave arch of the- on the side of the observer, due to the curvature of the- light beams exactly the same image as the one on the Au- B-side observing, which just receives light rays.

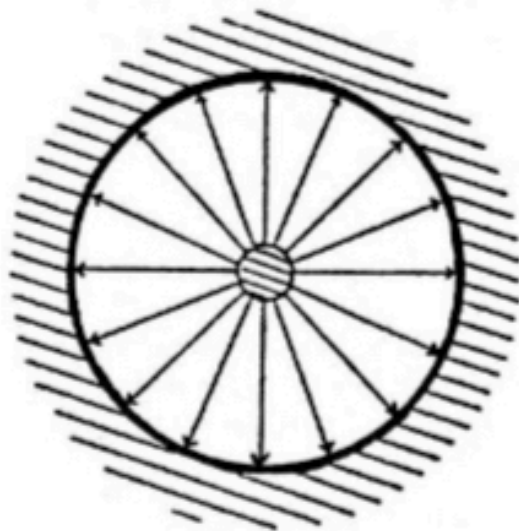


Figure 11: Course of the heights-radiation and 3K radiation a

Both types of radiation be recognized by the world- centre 1 located in Celestial sphere on all sides radially radiated and I can't just do that, son- that the Beob must- pay attention accordingly to the surface of the earth- ports.

Cosmic heights- radiation and cosmic Background radiation are secured facts- surfaces. The Copernican- picture from the University- so far, the sum is as good as un-

explainable, prepare your explanation and justification in the world- look at the coming age, no difficulties, yes- ben is completely informal and almost self-evident. You in

completely informal and almost self-evident. You in addition, and clearly speak for the already different-concave curvature of the earth's surface, which has been repeatedly hardened-cuisine.

DIE PRÄZESSION

A particularly serious indication of the correctness of our Understanding the picture of the world and the universe provides us with in our opinion, the precession.

As surely still remembered, it is denoted by "Precession" in astronomy the progression of spring-the point of the Sun in the zodiac along the ecliptic. In the process of falling tell us the following. This progression of the vernal equinox he- follow in the same east-west direction as all the others on a Movements to be observed in the sky (which are determined by astronomy as is known to be explained as "apparently"), but in a this special trap - probably forced? - exceptionally as

109

What can we now see from the drawing?

In the center of the room enclosed by the earth wall there is a spherical body, which we call the celestial sphere, which is-

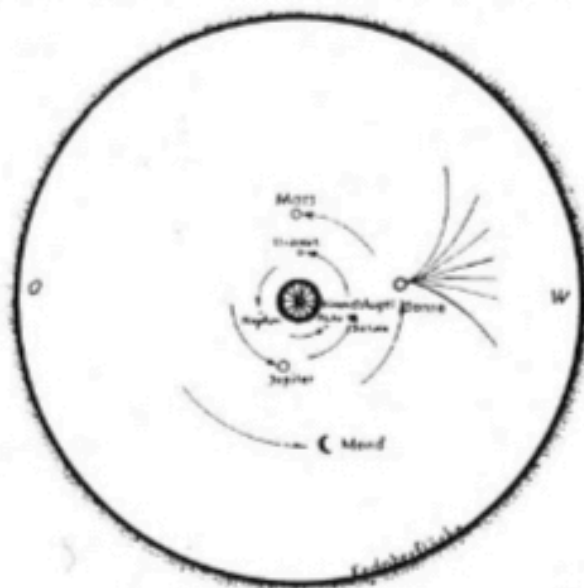


Figure 12: The Earth's

know the gel. He turns just like we still be experienced - and-danger once a day (exactly in 23 hours, 56 Minutes and 4 seconds-according to the official-information about why a few more things later on will be noticed) from east to west to create a north-south aligned axis and conveys us, as already mentioned,

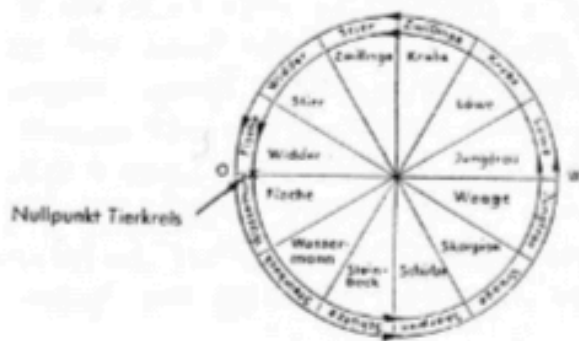
Figure 12: The Earth's interior due to optical conditions (curved beams of light!) at night the ge- there was a picture of the starry sky arching above us.

Circling around this celestial sphere - also in the opposite direction- at growing intervals, but against the surface of the earth at decreasing angular velocities, the Sun, the The Moon and the planets, as well as comets and asteroids, where The Sun and the moon have no A special position, although, of course, the sun of others- since then, it has been quite the dominant role, as we still have- they will. Of the planets, Mercury and Venus are more likely as solar moons can be addressed, but it would it is far too far to discuss the reasons for this here.

The different angular velocities with which the celestial bodies are guided around the celestial sphere, of course, different durations of the Earth's orbits also cause, that is, the period of time that you need until you the same meridian or observation point.

Since we have already talked about this earlier, as it is assumed that the Sun, moon and planets

As the following drawing shows, which in turn shows one of North see



Picture 13: Zodiac

Äquatorschnitt- the same, the same- melskugel rough construction of a Citrus, that is, it consists of a in twelve sectors and- erteilten globular The main body, which consists of a ball shell The shell, the star-

(one of the countless references to the old Wisdom "as above, so below"). The central spherical We want to call the main body the zodiacal sphere, which is a- separate sectors with the well-known names of the zodiac. Which

the same names and subdivisions are repeated on the And apply there for the corresponding star-pictures (which, however, extend the strict twelve-part do not exactly comply).

It is now striking that the eponymous sectors of Zodiac sphere and stellar mantle (regardless of the due to the inaccuracy shown in the constellations!) not ceilings, but are significantly shifted relative to each other. The reason for this is the migration of the vernal equinox, which the zero point of the zodiac, which is also the zero point of the The zodiac sector is Aries. However, this sector shift does not mean anything other than that zodiac ball and star- have different rotational speeds must! This difference is, as we have already further ahead so minimal that it is always only after a little more than 25,800 Years of congruence between the zodiacal sphere and the star- can occur after just covering the- equality existed. We may be allowed to think about it again here recall that this period in astronomy is called the Platoni- the year is called.

138

not even a pair of binoculars to be able to determine that the the firmament is strewn with stars (by the way, note which The meaning of this ancient name is already known from the Latin- the root of the word is inherent in it!) as a spherical cap of Horizon to horizon bulges above us. And this is really supposed to- is it a bullet? As we already know, despite the ge- in fact, that's how it seems to me. The following drawing should make this clear and all remaining doubts be- on both sides. It should be noted that we, in order to as much as possible to be unambiguous, to refrain from being true to scale and for the sake of simplicity with the light curves (Although this is not entirely true of reality)- speaks, but in principle does not hurt).



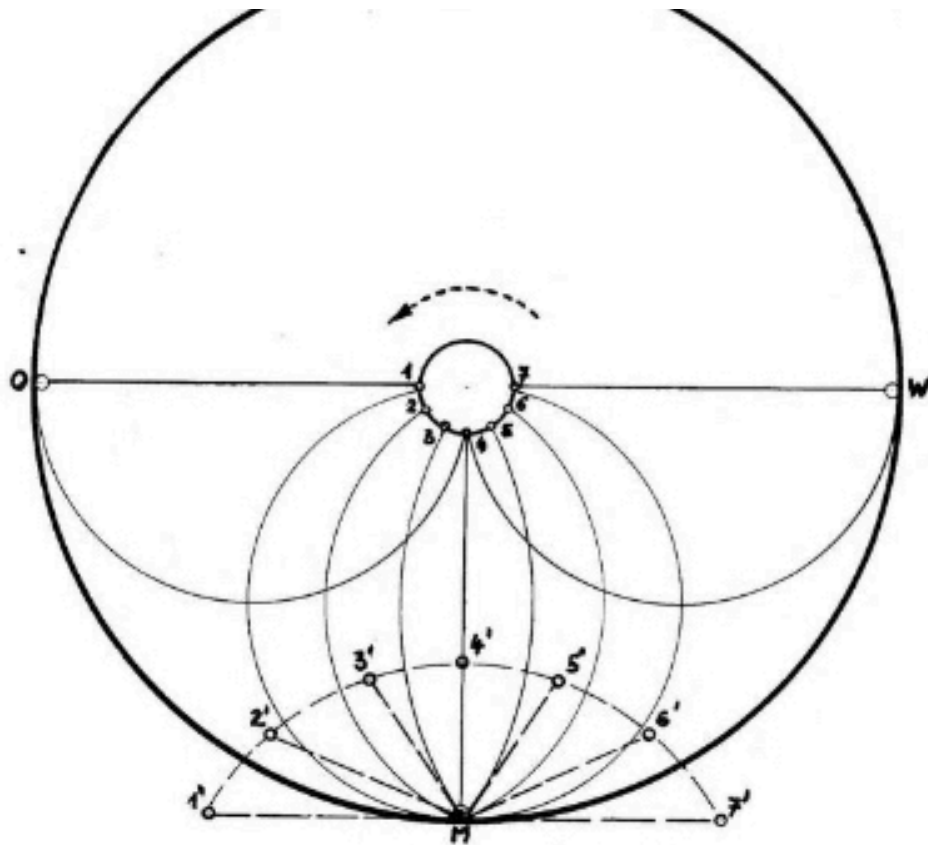
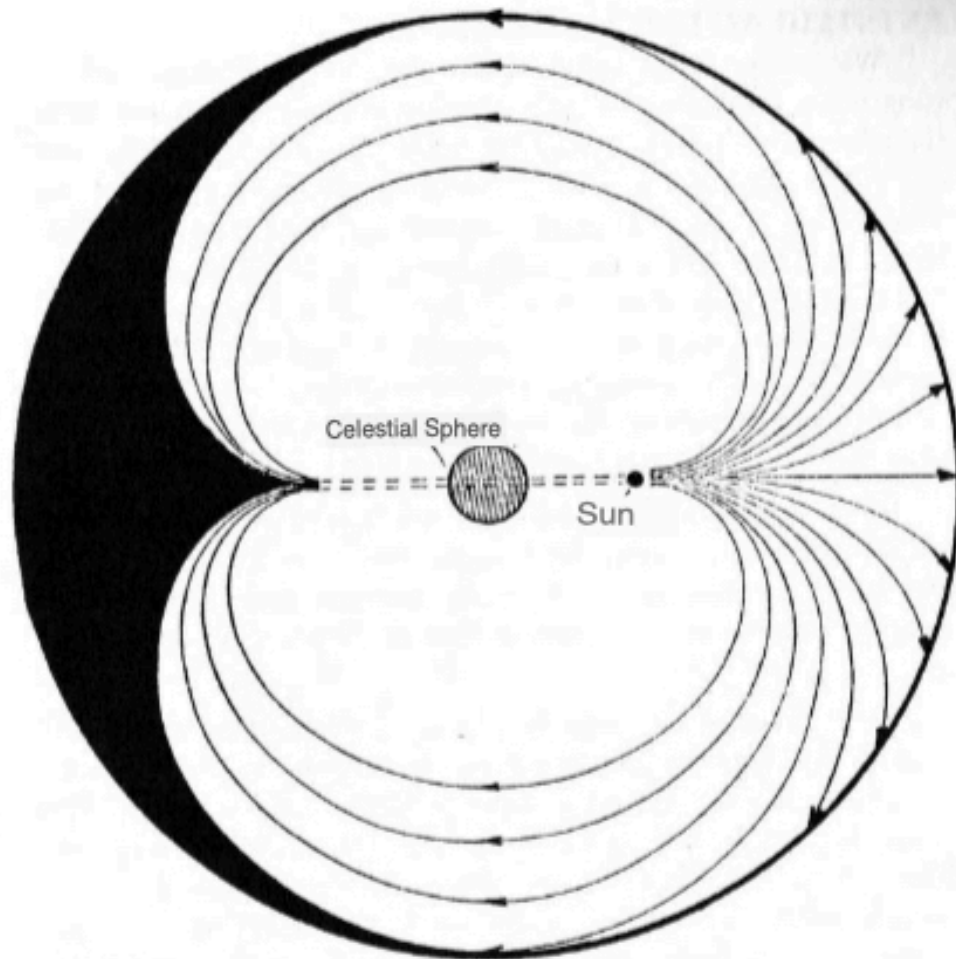


Figure 14: Projection of the fixed star sphere to the celestial vault



Picture 15: Day and night side

On the opposite (left) side, the Rays of light to the opposite of the one already described above- a fountain in the direction of the celestial sphere, therefore, reaching the surface of the earth is no more, it's night there. That it is in those zones where the light rays are still relatively close the earth's surface, a twilight zone is coming, is probably easy to see (light scattering effect).

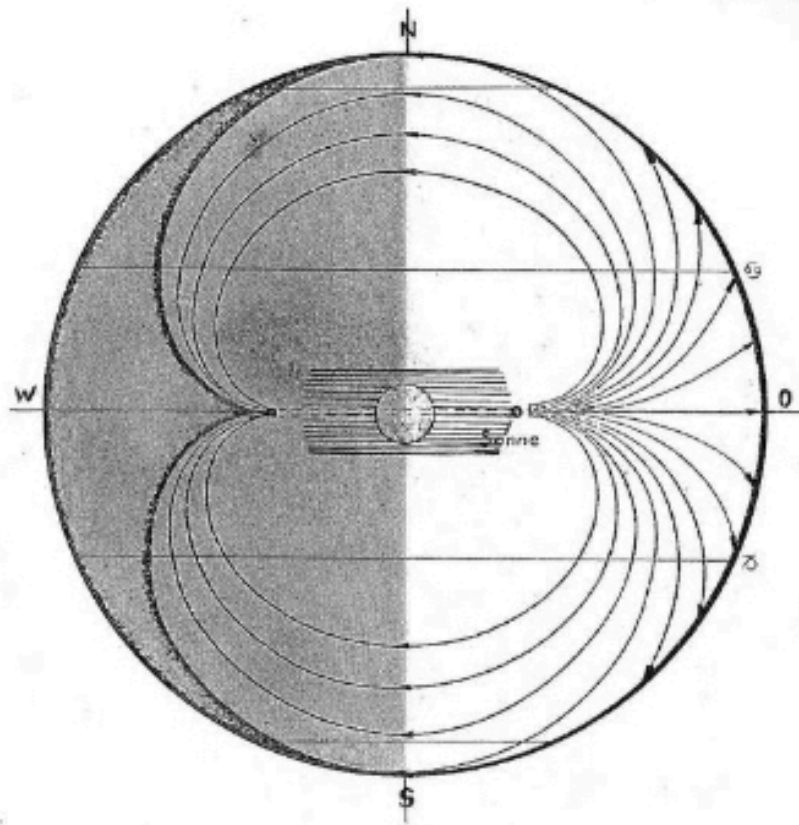


Image 16: Equinoxes of the day and night

Of course, this also applies mutatis mutandis to the conditions between- lunch and evening or morning of each One day, when you look at the fountain of rays of the sun raumplastic imagines.

But now on to the following drawing, picture 17. Stop there we are at the 22nd of June of one year. The sun has been rising since the 21st century. March in 93 orbits of the Earth (= days) up to the tropic of And now stands vertically above the $23^{\circ}27'$ north of the equator. Which The rays of the boundary emanating from her (but not from her-hergotten!) Energy fountains now extend far beyond the

North Pole, she is there as the midnight sun is always over visible to the horizon.

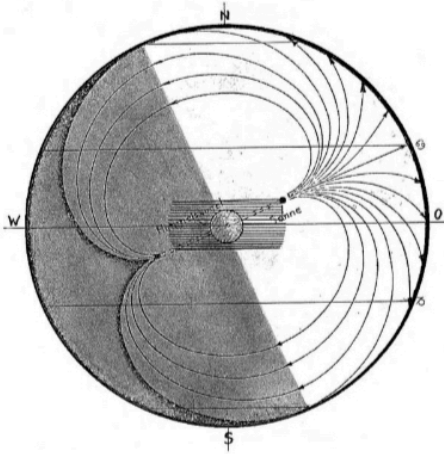


Image 17: Tropic of Cancer

For this, there is a polar night in the area around the South Pole, because the boundary rays directed to the south are already curving at about $66\frac{1}{2}^\circ$ south latitude away from the Earth's surface.

Astronomy refers to this position of the Sun as Solstium, and - to a certain extent as a counterpart to the Aquinocti - there are also two solstias. The second one happens around the 21st of September. December of each year, we want to look at the last 'Jahreszeiten-Zeichnung' (Figure 18) deal with this.

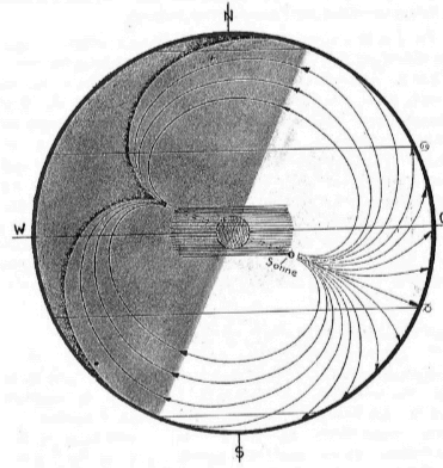


Image 18: Tropic of Capricorn

It is supposed to improve the situation in the northern winter (which is summer). The sun has set after the reversal at the tropic of Cancer to the equator and to go down to the second equinox on September 23rd- and then, day after day, continued to descend to the south- kend, reached the tropic of Capricorn.

It now stands at $23^\circ 27'$ south latitude at the zenith, the Boundary rays of their energy torch pass in the south over the Out of the South Pole, that is, now the midnight Sun seems to be there- ne, while around the North Pole and down to the northern Polar Circle Polar night prevails. In the Northern Hemisphere is it winter, since the sun's rays have already covered the-

have to travel a longer distance to the Earth's surface, which causes the corresponding energy loss.

In the three previous drawings, the outer- circle indicate the inner surface of the earth, the darkened surface the night side of the earth; to mark the boundary of the darkening- for example, we have the contours of the reflow fountain of the Son- radiation is identified. Those around the celestial sphere- drawn, horizontally dashed drawn area is a Cut through the real path of the sun, with the slightly oblique Lines simulate a part of the 365 Earth orbits of the Sun; we have also tried to adjust the different gait heights in the- the kingdom of the Solstices or equinoxes. We have marked the turning circles with the corresponding signs of the The zodiac is marked. We therefore believe that all questions regarding the origin of the seasons is answered exhaustively to ha- Ben.

MOON PHASES AND ECLIPSES

With the following drawing we again convey a schematic aquator section through the inner world, namely let's look, so to speak, from the north to the southern hemisphere "down"; the movements of the drawn celestial bodies (Celestial sphere, sun and moon) take place in the direction of the- the arrow is drawn, that is, in the counterclockwise direction. One should when looking at the drawing, again, do not forget, that the radiation field of the Sun has a spatial form, that is half of a sphere interior is illuminated. The conscious one- the drawing, which is held in a subject, shows a will greatly magnified the designed moon in its various- the phases; the phases visible on the surface of the earth- sen-we have presented "pictures" outside the Earth's space.

155

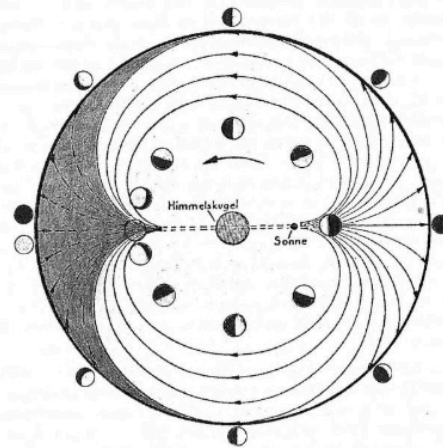


Image 19: Moon phases

Although the presentation actually explained no one else- if we needed a rung, we still want to hold on briefly:

Does the radiation hit the moon directly from backwards (right in the picture), so we have a new moon or - under certain conditions- conditions - a total or partial solar eclipse;

is the moon illuminated exactly laterally (above and below in the picture), so we see him as a crescent;

in between, he shows us the well-known sickles, since the the moon's surface also reflected rays in the now already known curves come down to the earth's surface- menu;

156

To steer over it as a grain of salt one last newspaper- message from 04.04.1991:

Astronomers have discovered a mysterious object

NEW YORK. American Astro- nouns are in all a mysterious a dark object on the track that the Mass of one hundred billion Son- should have one. Either it must the largest known black A hole or a completely new phenomenon be, the researchers explained. „Which large mass, its concentration and

were you looking for the Ga- laxis NGC 6240 when she was there the myste- a huge object was discovered. galaxy NGC 6240 had your attention excited because they have a strong infrared It has radiation. The cause of the Radiation is among researchers of all- dings controversial. At the Untersu- in the middle of the galaxy, they

large mass, its concentration and Darkness is extremely mysterious, völlig unlike anything we know", said Joss Bland-Hawthorn of the Rice University. It corresponds to the entire Milky Way, only on one Space that is ten thousand times smaller be.

The scientist came to the Objekt together with two colleagues at Observations with the telescope on the Hawaiian volcano Mauna Kea on the trail. The two reports published in the journal, The Astrophysical Journal", According to

in the middle of the galaxy, they then that instead of a two-spiral contains fog. One of them is so un- it used to be that the existence a pure object with extremely large Mass and density, provided that he had to. If it exists, it is ten or a hundred times bigger than all known black holes, explain- the researchers.

When black holes are objects in space, whose Anzie- strength is so great that they themselves to deflect the light and thus un- become visible.